











**Methow Subbasin  
Temperature Logger Locations**

**Monitoring Entity**

-  DCPUD
-  DOE
-  MSRF
-  USFS
-  USFS/USBR/WFC
-  USGS
-  USGS HBP
-  WDFW
-  YN
-  Proposed

 Perennial Streams

 Methow\_Subbasins

0 2 4 8 12 16  
Miles